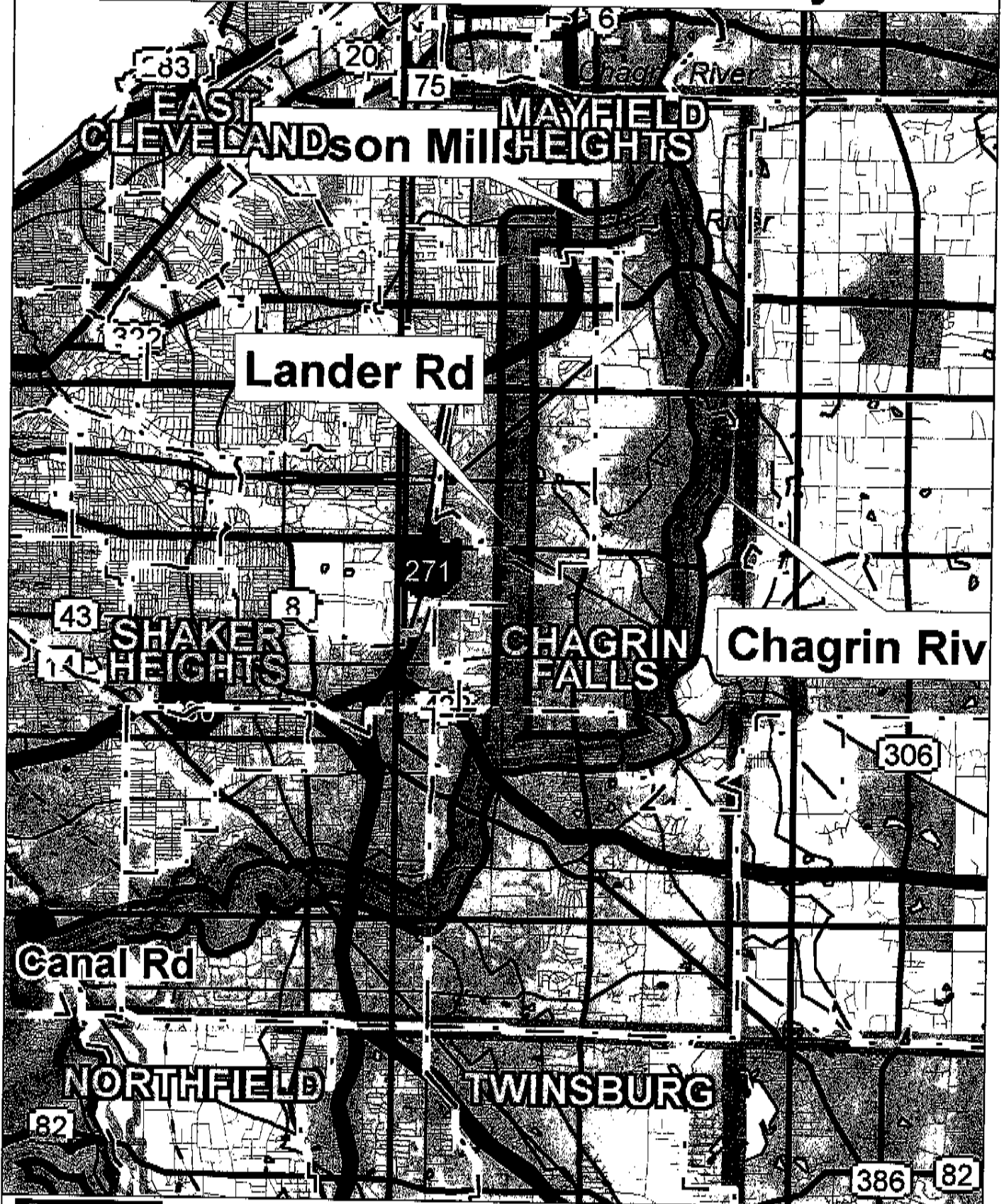





# Canal Visitor's Center to Mayfield -



DeLORME

© 2002 DeLorme, Topo USA ®. Data copyright of content owner.  
www.delorme.com

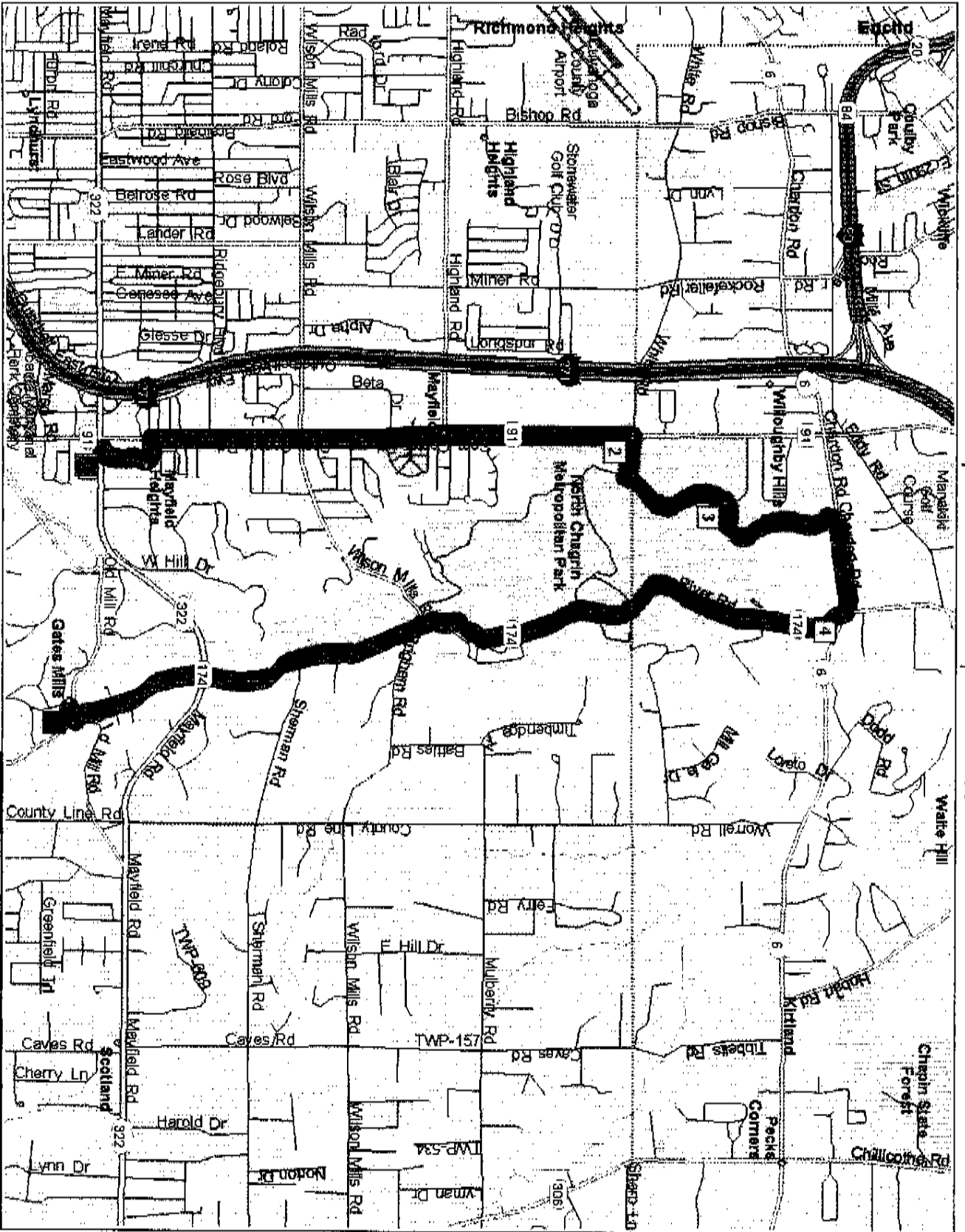
Scale 1 : 140,000  
1" = 2.21 mi



Canal Visitor Center to Mayfield, Summary: 51.1 miles

<u>Mile</u>	<u>Instruction</u>
<u>0.0</u>	<u>Depart Canal Visitor Center on Local road(s) (North)</u>
<u>0.1</u>	<u>Bear RIGHT (East) onto Hillside Rd</u>
<u>0.1</u>	<u>Turn RIGHT (South) onto Canal Rd</u>
<u>0.6</u>	<u>Bear LEFT (East) onto Tinkers Creek Rd</u>
<u>2.3</u>	<u>Bear RIGHT (South) onto Dunham Rd</u>
<u>2.3</u>	<u>Turn LEFT (East) onto Gorge Pky</u>
<u>6.4</u>	<u>Turn LEFT (North-East) onto Egbert Rd</u>
<u>7.0</u>	<u>Continue (East) on Bedford Chagrin Pky</u>
<u>8.5</u>	<u>Bear LEFT (East) onto Hawthorn Pky</u>
<u>9.1</u>	<u>Turn LEFT (North) onto Richmond Rd</u>
<u>9.4</u>	<u>Turn RIGHT (East) onto Hawthorn Pky</u>
<u>10.2</u>	<u>Bear RIGHT (East) onto Solon Rd</u>
<u>10.7</u>	<u>Turn LEFT (North) onto Cochran Rd</u>
<u>11.5</u>	<u>Continue (North) on Harper Rd</u>
<u>13.3</u>	<u>Turn RIGHT (East) onto Miles Rd</u>
<u>13.4</u>	<u>Turn LEFT (North) onto Lander Rd (S)</u>
<u>13.7</u>	<u>Lander Rd, Chagrin Falls, stay on Lander Rd (North)</u>
<u>16.0</u>	<u>At roundabout, take the SECOND exit</u>
<u>18.1</u>	<u>At roundabout, take the THIRD exit</u>
<u>21.4</u>	<u>Turn RIGHT (East) onto Wilson Mills Rd</u>
<u>21.5</u>	<u>Denny's on Wilson Mills Rd, stay on Wilson Mills Rd (East)</u>
<u>24.2</u>	<u>Turn RIGHT (South) onto SR-174 [Chagrin River Rd]</u>
<u>26.6</u>	<u>Bear RIGHT (South) onto SR-174 [Old Mill Rd]</u>
<u>26.7</u>	<u>Bear LEFT (South-East) onto SR-174 [Chagrin River Rd]</u>
<u>28.1</u>	<u>Continue (South) on Chagrin River Rd</u>
<u>30.4</u>	<u>At Chagrin River Rd, stay on Chagrin River Rd (South-West)</u>
<u>34.0</u>	<u>Turn RIGHT (West) onto Sulphur Springs Dr</u>
<u>34.7</u>	<u>Bear RIGHT (West) onto Hawthorn Pky</u>
<u>37.0</u>	<u>Turn LEFT (South) onto Harper Rd</u>
<u>38.1</u>	<u>Continue (South) on Cochran Rd</u>
<u>38.4</u>	<u>At near Solon, stay on Cochran Rd (South)</u>
<u>38.8</u>	<u>Turn RIGHT (West) onto Solon Rd</u>
<u>39.4</u>	<u>Bear LEFT (South) onto Hawthorn Pky</u>
<u>44.3</u>	<u>Turn LEFT (South-West) onto Egbert Rd</u>
<u>44.7</u>	<u>Turn RIGHT (North) onto Gorge Pky</u>
<u>45.4</u>	<u>At near Walton Hills, stay on Gorge Pky (West)</u>
<u>48.8</u>	<u>Turn RIGHT (North) onto Dunham Rd</u>
<u>48.9</u>	<u>Bear LEFT (West) onto Tinkers Creek Rd</u>
<u>50.6</u>	<u>Bear RIGHT (North-West) onto Canal Rd</u>
<u>51.0</u>	<u>Turn LEFT (West) onto Hillside Rd</u>
<u>51.1</u>	<u>Arrive at Canal Visitor Center</u>

# Squires Castle Loop - 12 miles



Directions - Canal Visitor Center - Mayfield Hts & Squires Castle  
Start Canal Visitor Center Parking Lot - Canal Rd ~2mi South of Rockside at Hillside Rd.

Outbound:

Right out of Parking Lot on Hillside & Immediate Right on Canal  
Left on Tinkers Creek  
Right on Dunham - Cross Bridge - Immediate Left Into Metropark (by ice cream shop)  
Follow park rd. several miles - nice hilly ride  
Left onto Egbert Rd. at end of Park rd (by Ranger station)  
Straight onto park rd as you cross Union - Go Several Miles  
Left on Richmond (it's a dead end - You got to do something)  
(cross tracks & pass landfill - hold your breath)  
Right on Park Rd Cross Solon Rd. / Aurora Rd. / Cannon Rd. / 422 (freeway)  
Left on Harper ~1 Right on Miles (another dead end)  
Left on Lander Rd. Continue on North on Lander as you go past Chagrin blvd (traffic circle)  
Right (sort of) on Gates Mills Blvd east -traffic circle)  
Straight (sort of) on Gates Mills at Fairmount (another circle)  
Left (sort of) on SOM (oh-91) go 3/4 way around this circle  
Right (east) Mayfield Rd & LEFT into Eastgate -  
"Subway" facing Mayfield

Return Route:

Continue East on Mayfield  
Right on West Hill Rd (~.5 mi past hospital)  
Left on Old Mill (don't go into traffic circle)  
- Stone wall on right - Go down steep hill  
Right on Chagrin River Rd. (don't cross bridge)  
Cross Fairmount / Kinsman (Route 87) / Chagrin  
Angle Left across Miles and Immediate Right into Park-UP Hill  
Right at Stop Sign - Keep To Right & Go UP Hill  
Cross SOM (91) / Harper / Cannon / Aurora / Solon  
Left on Richmond - Cross tracks RIGHT into park.  
Continue on Park to Union - Cross Union onto Egbert - UP Hill  
Right onto Park Rd.  
Right on Dunham cross bridge and Immediate  
Left on Tinkers creek  
Right on Canal  
Left on Hillside.

\*\*\*\*\*

Sidetrip to Squires Castle: (From Mayfield & SOM)

Continue South on SOM  
- Just Past Wilson Mills get on Side Path (road work)  
Right into Metropark at White Rd - Just past  
"Progressive Corp" Complex  
Left onto Park rd (another dead end)  
Right on to Rt.6 (Chardon Rd) - another Dead end even  
Right on to Chagrin River Rd. Down hill - Squires is on Rt.  
To Rejoin Main Route.  
Continue - South on Chagrin River Rd -  
Cross Wilson Mills and Mayfield Rd -  
At Olde Mill - Right - Cross Bridge - Left on Chagrin River Rd.  
Rejoin return route