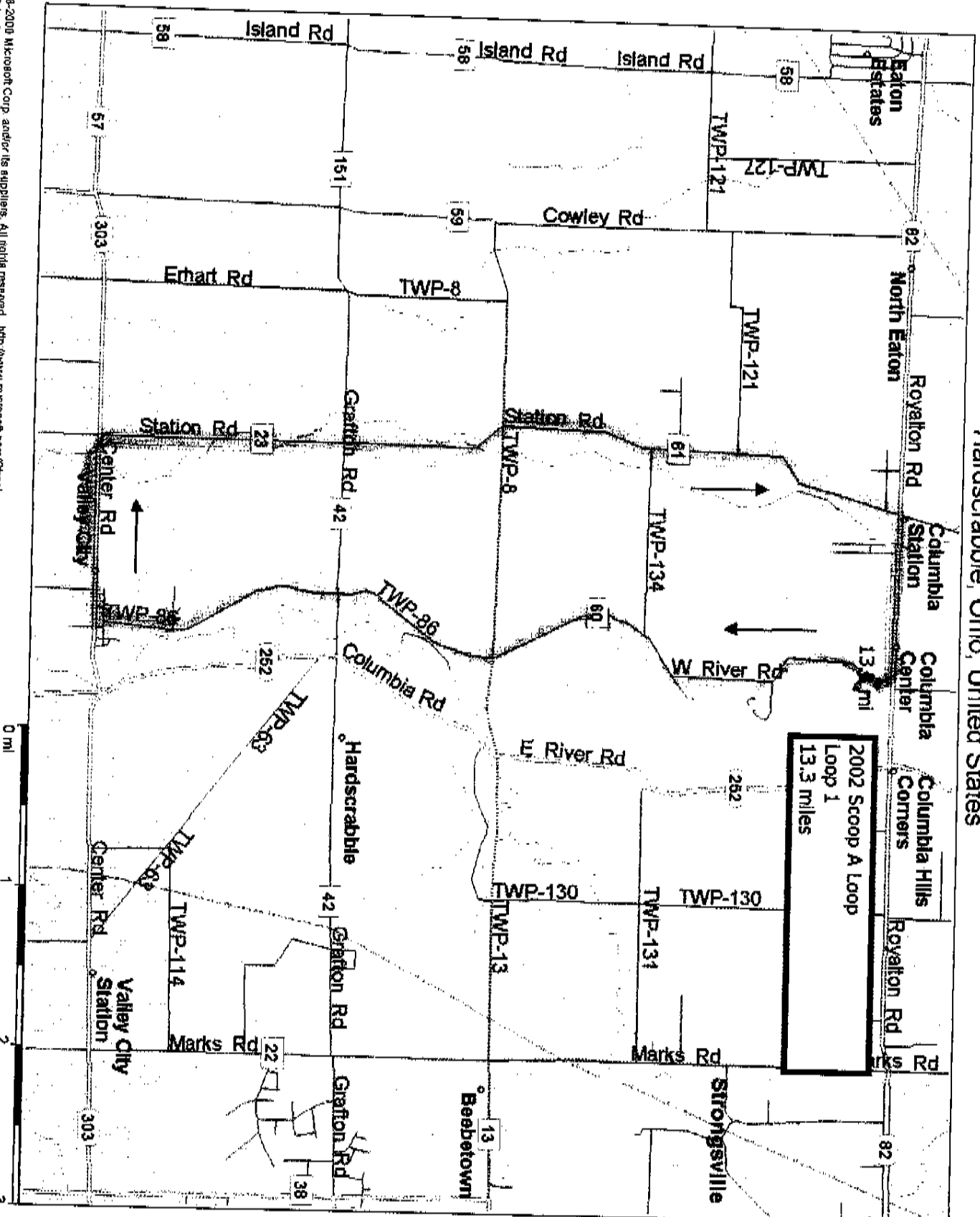


Hardscrabble, Ohio, United States



2002 Scoop A Loop
 Loop 1
 13.3 miles

0 mi

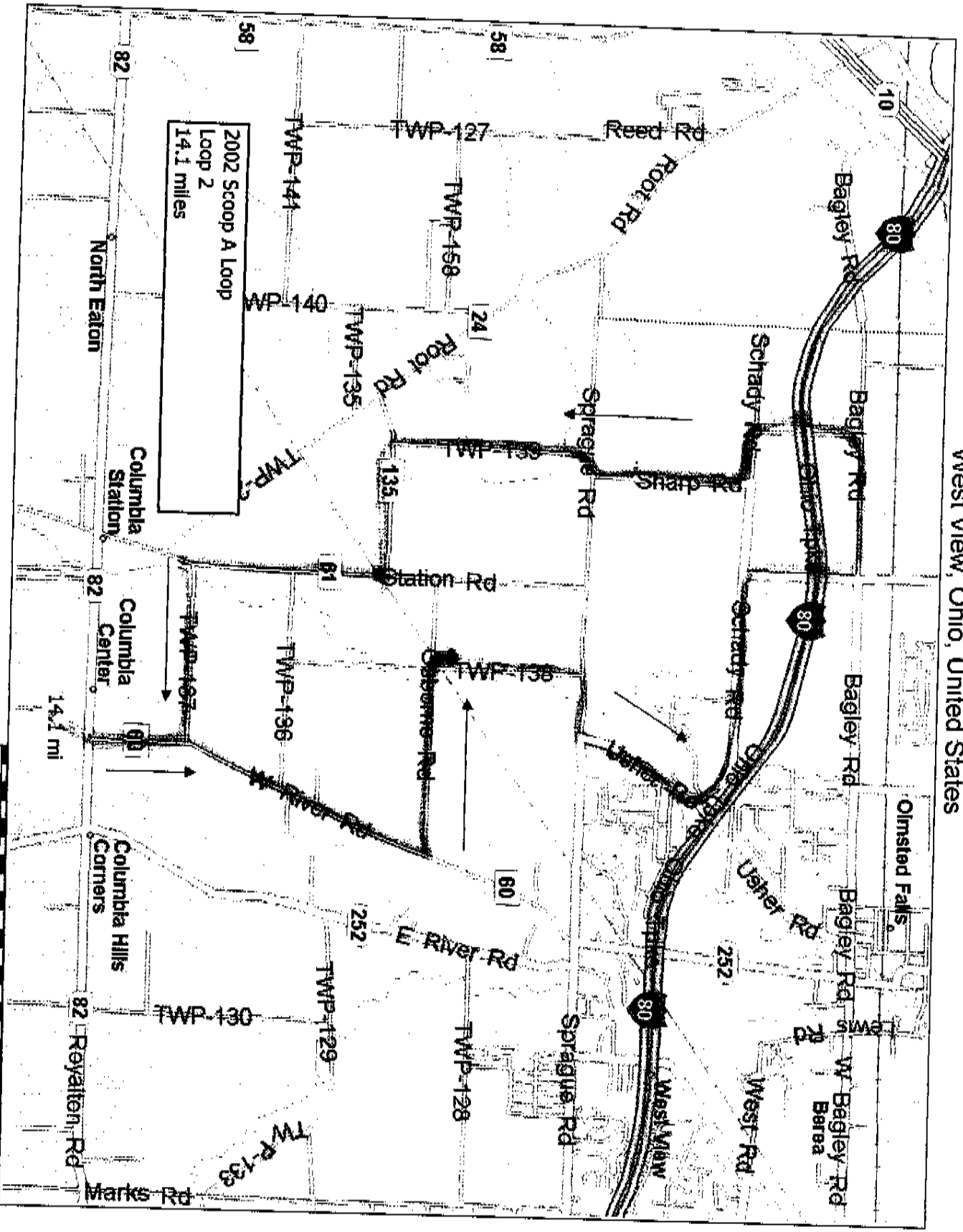
1

2

3

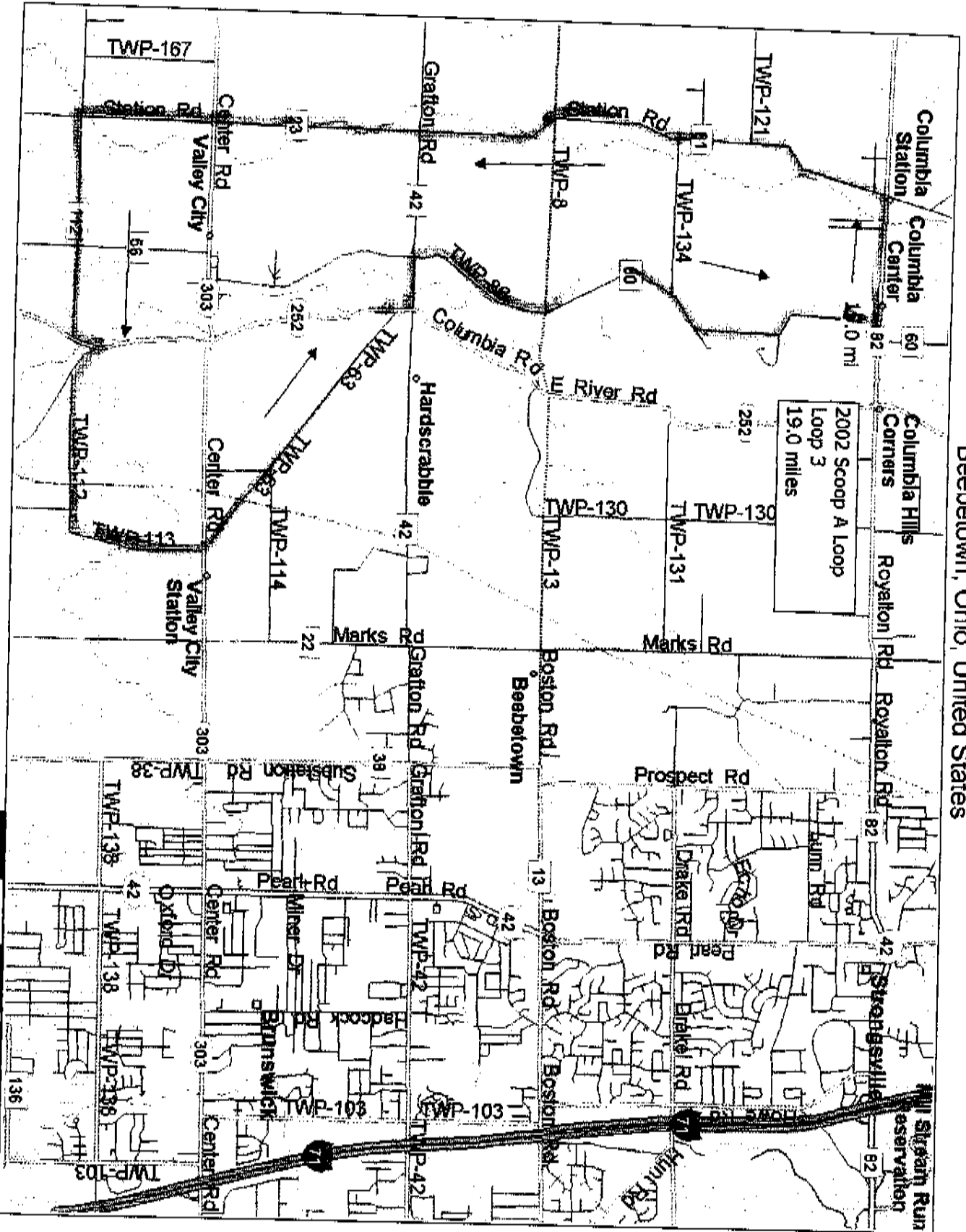
Copyright © 1998-2008 Microsoft Corp and/or its suppliers. All rights reserved. http://www.microsoft.com/StreetView
 © Copyright 1999 by Geographic Data Technology, Inc. All rights reserved. © 1999 Navigation Technologies. All rights reserved. This data includes information taken with permission from Canadian authorities © Her Majesty the Queen in Right of Canada.
 © Copyright 1998 by CompuSearch Micromarketing Data and Systems Ltd.

West View, Ohio, United States



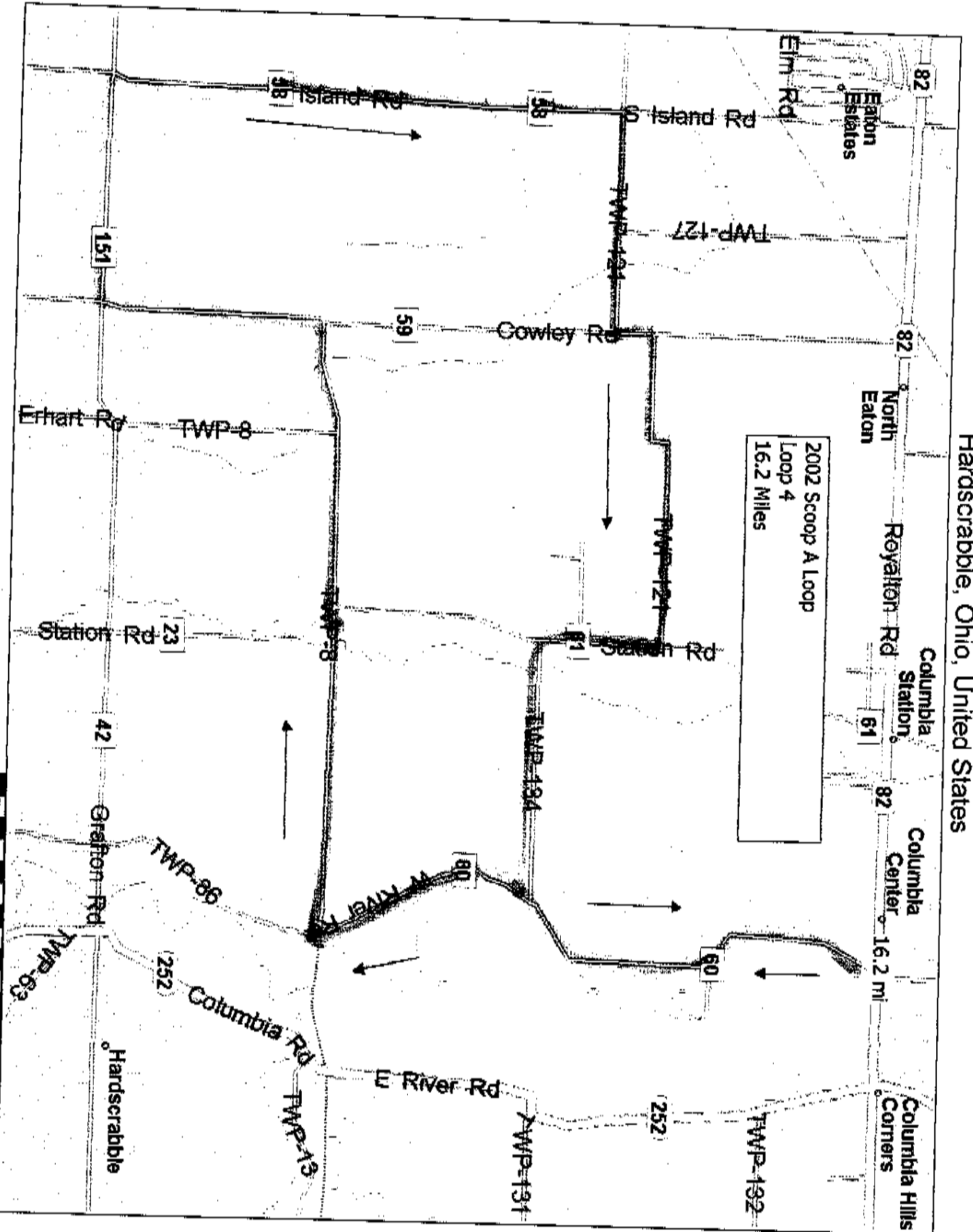
Copyright © 1998-2000 Microsoft Corp. and/or its suppliers. All rights reserved. <http://www.microsoft.com/strata>
© Copyright 1999 by Geographic Data Technology, Inc. All rights reserved. © 1999 Navigation Technologies. All rights reserved. This data includes information taken with permission from Canadian authorities © Her Majesty the Queen in Right of Canada
© Copyright 1999 by CompuSearch Micromarketing Data and Systems Ltd.

Beebetown, Ohio, United States



Copyright © 1998-2009 Microsoft Corp. and/or its suppliers. All rights reserved. <http://www.microsoft.com/Streets>
© Copyright 1999 by Geographic Data Technology, Inc. All rights reserved. © 1999 Navigation Technologies. All rights reserved. This data includes information taken with permission from Canadian authorities © Her Majesty the Queen in Right of Canada.
© Copyright 1999 by CompuSearch Micromarketing Data and Systems Ltd.

Hardscrabble, Ohio, United States



Copyright © 1998-2000 Microsoft Corp. and/or its suppliers. All rights reserved. <http://www.microsoft.com/streets>
© Copyright 1999 by Geographic Data Technology, Inc. All rights reserved. © 1999 Navigation Technologies. All rights reserved. This data includes information taken with permission from Canadian authorities © Her Majesty the Queen in Right of Canada.
© Copyright 1999 by CompuSearch Micromarketing Data and Systems Ltd.